

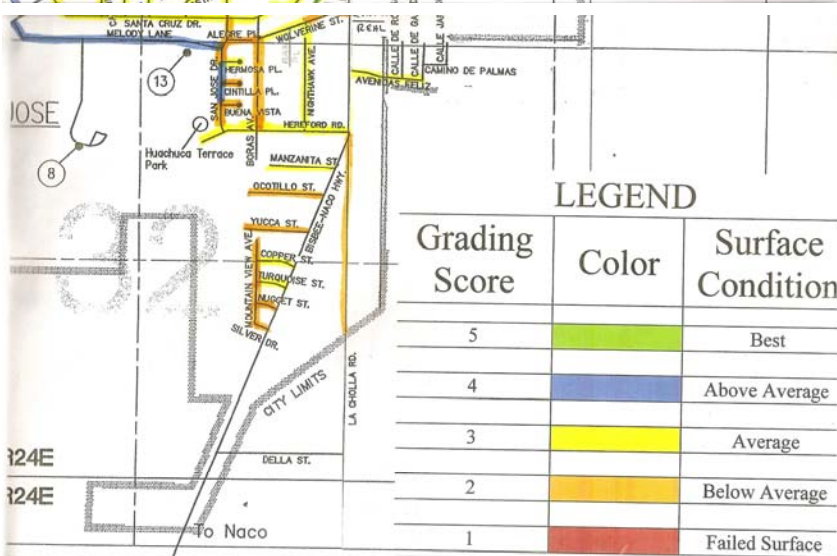
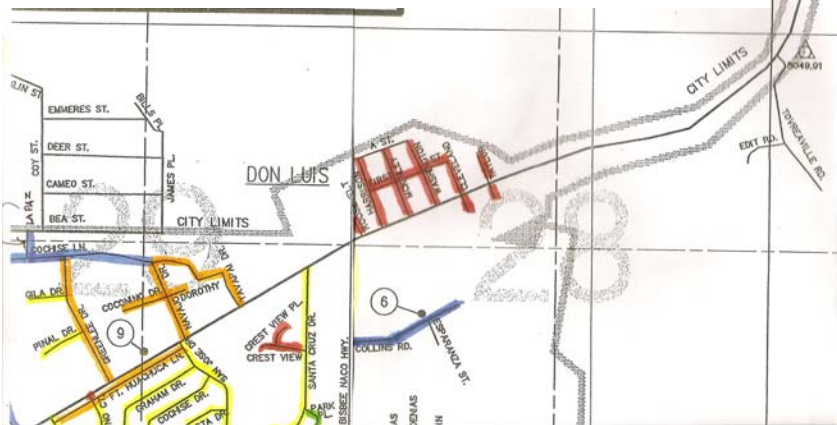
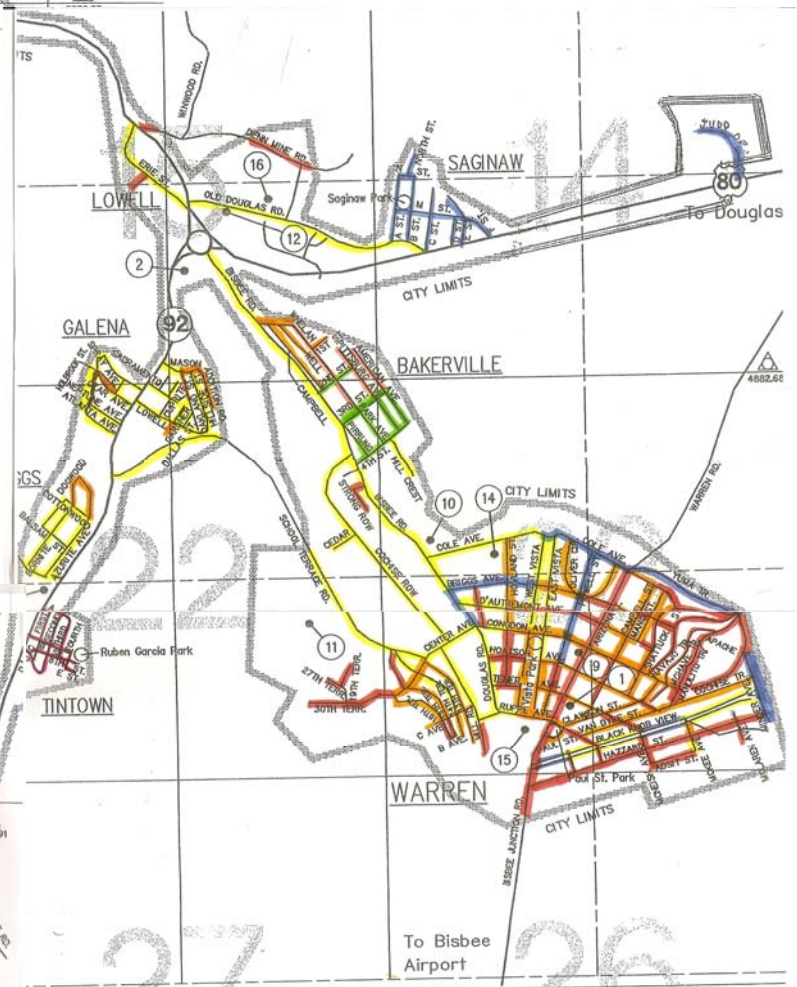
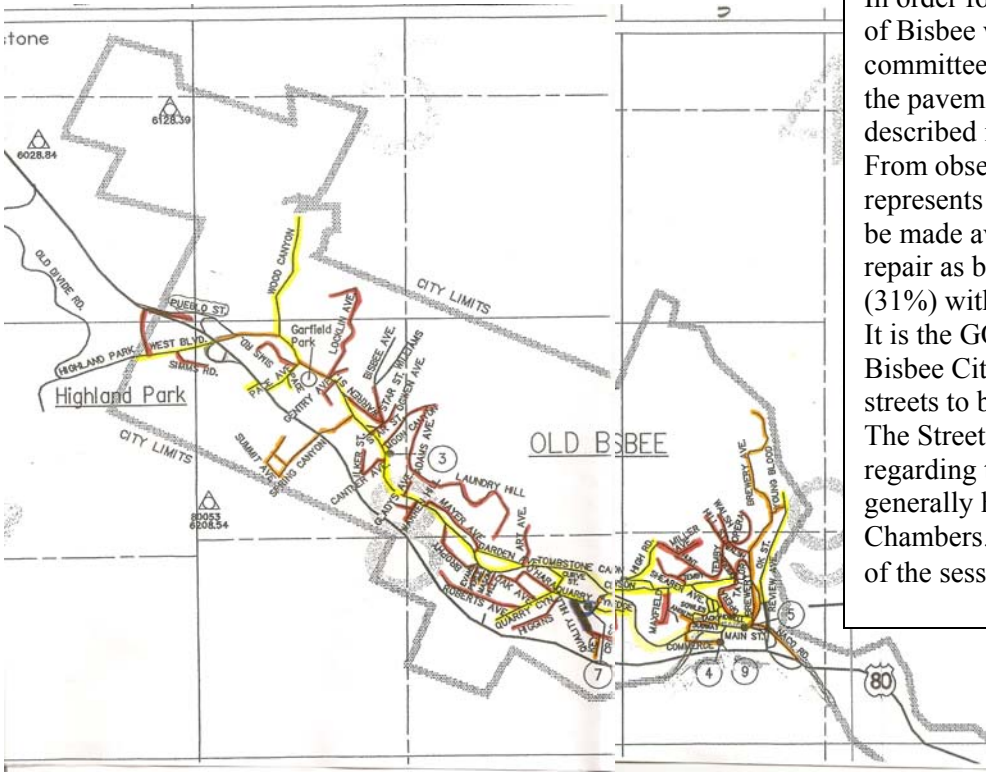
MAP DESCRIPTION

In order for the Streets and Infrastructure Committee to determine which streets in the City of Bisbee will require reconstruction and maintenance, it became necessary for the committee members to visit and to assess each street in the city and make a determination of the pavement surface condition. Each color represents the pavement surface condition and is described in the **Legend** below.

From observation it can be seen that many of the streets are colored **red** (26%) which represents a failed surface condition and therefore in need of repair as soon as funding can be made available. Other colors such as **orange** (29%) are less critical but yet in need of repair as being below average acceptable condition. The average surface condition is **yellow** (31%) with **blue** (12%) being above average condition and **green** (2%) being the best.

It is the GOAL of the Streets and Infrastructure Committee to recommend to the City of Bisbee City Council a proposed Capital Improvements Program which will identify the streets to be improved, when and at what cost.

The Street and Infrastructure Committee would also like to hear from interested citizens regarding the findings of the committee and welcomes their input at the monthly meetings generally held on the last Thursday of the month at 5:30 pm in the City Hall Council Chambers. As identified in the meeting agenda there is a call to the public at the beginning of the session and we would encourage you to participate.



LEGEND

Grading Score	Color	Surface Condition
5	Green	Best
4	Blue	Above Average
3	Yellow	Average
2	Orange	Below Average
1	Red	Failed Surface

